MAP DESIGNED AND PRODUCED BY

The Madisonville Meteor

Precinct 1 County Roads

OLD COUNTY ROAD	STREET NAME	PRIVATE ROAD
CR 105	Arizona Ln	Alaska Ln
CR 132	Arkansas Rd	Alta Ln
CR 119	Boyd Rd	Baker Ln
CR 106	Bullard Ln	Black Oak Ln
CR 111	Cannon Ln	Buckhaults Ln
CR 124	Carter Rd	Chaparral Ln
CR 117	Colorado Ln	Connor Ln
CR 123	Connor Ln	Dennis Ranch Rd
CR 104	Dakota Ln	Farris Loop
CR 100	Eastridge Rd	Forest Ranch Ln
CR 120	Farris Rd	Hawaii Ln
CR 112	Fellowship Ln	Kansas Ln
CR 106A	Florida Ln	Lazy Ln
CR 122	Georgia Ln	Lou Bee Ln
CR 116	Grover Ln	Marshall Ln
CR 145	Harper Ln	Petri LN
CR 101	Hensarling Ln	River Rd
CR 135	Idaho Ln	Robin Ln
CR 147	Illinois Ln	Rocky Ridge Ln
CR 136	Iowa Ln	Russell Ln
CR 107	Jozye Ln	Sand Hill Ln
CR 137	Louisiana Ln	Starns Ln
CR 130	Maine Ln	Thunderbird Ln
CR 126	Mesquite Hill Ln	Town and Country Ln
CR 125	Michigan Ln	Turner Ln
CR 114	Mills Ln	Wood Ln
CR 134	Montana Rd	
CR 143	Nevada Ln	
CR 151	Oklahoma Ln	
CR 128	Oregon Ln	
CR 110	Pee Dee Ln	
CR 115	Pct. 1 Dumpsters	
CR 121	Robinson Ln	
CR 108	Stone Ln	
CR 118	Utah Ln	
CR 152	Virginia Ln	
CR 105	Wehmeyer Ln	
CR 147	Wilson Shoals Rd	

Precinct 2 County Roads

OLD COUNTY ROAD	STREET NAME	PRIVATE ROAD
CR 220	Allphin Rd	Bell Ln
CR 248	Antioch Rd	Canyon Ln
CR 224	Blow Rd	Cattle Trail Rd
CR 245	Bozeman Ferry Rd	Champion Ln
CR 310	Burnett Ln	Crossroads St
CR 242	Burns Rd	Davidson Ln
CR 301	Burr Rd	Ferguson Ln
CR 235	Campbell Ln	Hamilton Hill Ln
CR 216	Dingerville Rd	Happy Haven Ln
CR 302	Dutton Ln	Hensarling Ln
CR 200	Glenbrook Rd	Hope Circle Rd
CR 223	Gin Rd	Jade Ln
CR 243	Goose Praire Rd	Largo Ln
CR 300	Greenbriar Rd	Maning Ln
CR 207	Halliday Ln	MCallister Ln
CR 308	Hendrix Ln	Nixon Rd
CR 207A	Henson Ln	Northside Ln
CR 201	Industrial Park Blv.	Paso Fino Ln
CR 244A	Lewis Rd	Pecan Ln
-	Little Rd	Pine Top Ln
CR 203	Magness Rd	Price Ln
CR 218	Malone Rd	Puddin Ln
CR 306	Martin Rd	Pw Ln
CR 208	McVey Ln	Quail Ln
CR 209	Mosley Ln	River Oaks Dr
CR 244	New Port Ln	Settlers LN
CR 205	Old Concord Ln	Shadow Ln
	Parker Ln	Strange Ranch Ln
CR 220	Pearson Rd	Wakefield Ln
CR 212	Pecan Ln	
CR 215	Plum Rd	
CR 219	Reynolds Ln	
CR 240	Sloan Rd	
-	Smith Rd	
CR 214	Starr Ln	
CR 233	Sueing Rd	
CR 307	Waldrip Ln	
CR 211	Wallace Rd	
CR 217	Westmoreland Rd	
CR 204	Whitmire Rd	
CR 210	Williams Ln	
CR 304	Winters Rd	
CR 221	Wiseman Rd	
CR 241	Youngs Hill Ln	
CR 234	Yupon Rd	

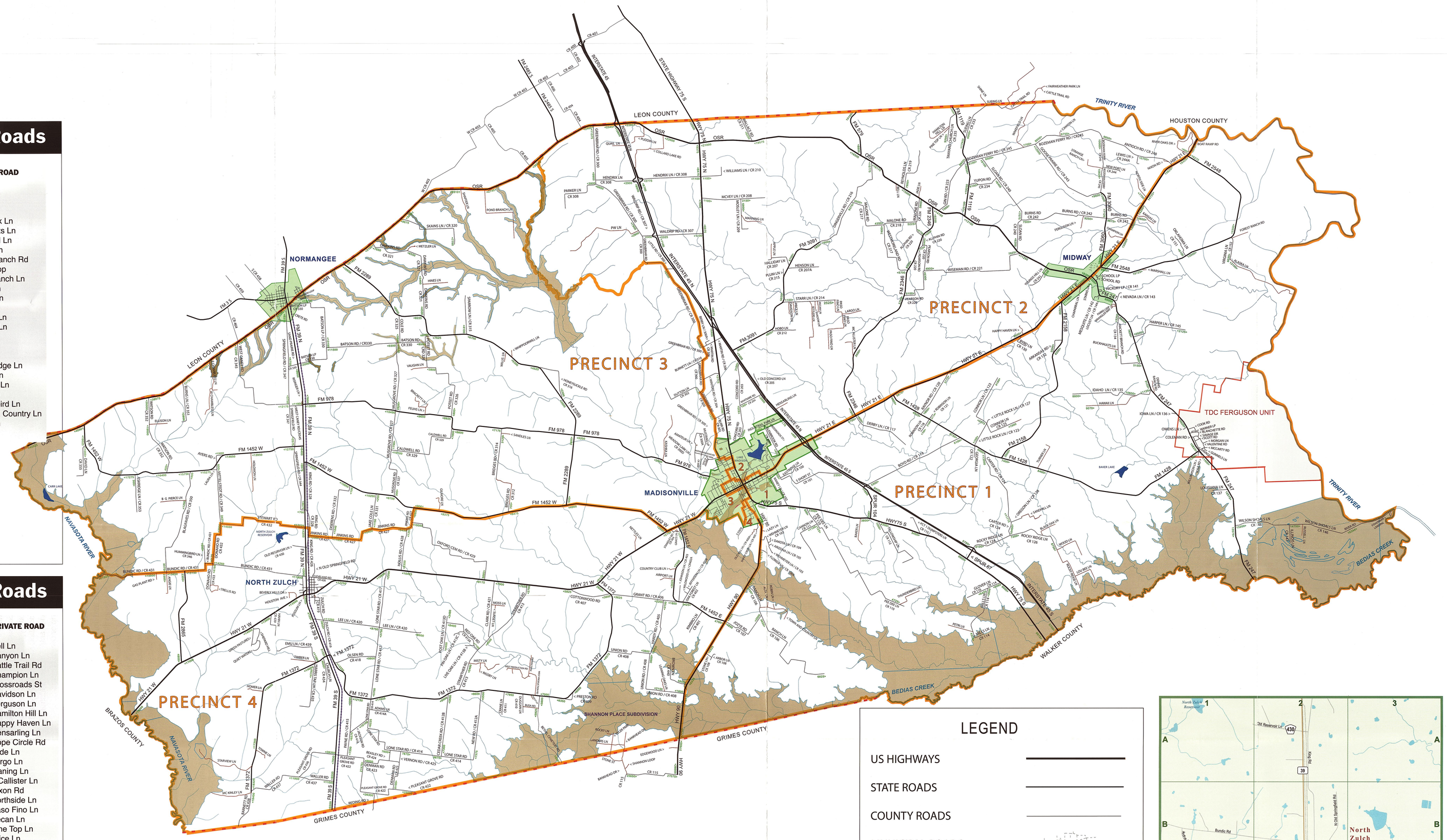

LEGEND

- US HIGHWAYS
- STATE ROADS
- COUNTY ROADS
- MUNICIPAL ROADS
- PRIVATE ROADS
- RAILROADS
- COMMISSIONER PRECINCTS
- FEMA Q3 FLOOD PLAIN (A, X500)
- STREAMS
- TOWNS
- ROAD RANGES

SCALE 1 : 57600

4800 0 4800 9600

FEET

1 inch is approximately 0.9 mile

N W E S

Precinct 3 County Roads

OLD COUNTY ROAD	STREET NAME	PRIVATE ROAD
CR 300A	Amateur Rd	Amateur Ln
CR 330	Batson Rd	Anderson Cir
CR 350	Blagraves Rd	B G Pierce Ln
CR 312	Bridges Rd (off SH 21)	Brackett LN
CR 314	Bridges Rd (off FM 978)	Collard Lake Rd
CR 351	Burns Ln	E Chambless Ln
CR 329	Caldwell Rd	Ellison Ln
CR 325	Cole Rd	Feuhs Ln
CR 355	David Ln	Gilmore Ln
CR 321	Dawkins Rd	Hines Ln
CR 332	Diserens Rd	Holomon Ln
CR 300B	Dove Ln	Kashka Ln
CR 353	Eskridge Ln	Long Driveway
CR 316	Honey Suckle Rd	Metzler/Coffman Ln
CR 346	Hummingbird Ln	Pond Branch Ln
CR 331	Jake Cole Ln	Rlsinger Ln
CR 328	King Rd	Sandles Ln
CR 300D	Meadowlark Ln	Shaffer Ln
CR 349	Mittelstedt Rd	Vaughn Ln
CR 300C	Mockingbird Ln	W Chambless Ln
CR 327	Musgrove Rd	Whippoorwill Ln
CR 326	Poteet Rd	Willis Ln
CR 320	Skains Ln	
CR 315	Sparrow Ln	
CR 347/344	N. Springfield Rd	
CR 352	Watson Rd	
CR 345	West Caney Rd	

Precinct 4 County Roads

OLD COUNTY ROAD	STREET NAME	PRIVATE ROAD
CR 414A	Adams Ln	Airport Ln
CR 438	Barnett Rd	Angie Ln
CR 424	Beasley Rd	Beverly Hills Dr
CR 440	Brown Rd	Brandy Ln
CR 431	Bundic Rd	Chelbre Ln
CR 410A	Busa Ln	Country Club
CR 412	Cedar Creek Rd	E West Production Rd
CR 434	Church Ln	Gas Plant Rd
CR 421	Clark Rd	Grace Ln
CR 426	Cleveland Rd	Homer Ln
CR 407	Cottonwood Rd	Houston Ave
CR 423	Denman Rd	Leaning Oaks Ln
CR 433	Donaho Rd	Mckinley Ln
CR 410A	Duggan Rd	Misty Ln
CR 439	Emu Ln	Moss Ln
CR 406	Grant Rd	N West Production Rd
CR 411	Green Acres Ln	Nettles Ln
CR 405	Hardy Rd	Old Mill Ln
CR 435	Harris Tap Ln	Possum Ln
CR 428	Hollis Rd	Rigsby Ln
CR 414	Hoover Rd	S West ProDuction Rd
CR 416	Jackson Rd	Shiflet Ln
CR 402B	Jefferson Ln	Smith Ln
CR 427	Jinkins Rd	Starview Ln
CR 403	Johnson Ln	Sunset Ln
CR 401	Kimbro Ln	Timber Ln
CR 420	Lee Ln	Towne Ln
CR 413B	Live Oak Ln	Trellis Rd
CR 417	Lone Star Rd	West Production Rd
CR 419	N. Springfield	
CR 412	New Rd	
CR 402	Oak Forest Ln	
CR 400A	Old Mill Ln	
CR 430	Old Reservoir Rd	
CR 418	Olsen Rd	
CR 429	Oxford Cemetary Rd	
CR 413C	Pin Oak Ln	
CR 422	Pleasant Grove Rd	
CR 413D	Post Oak Ln	
CR 409	Preston Ln	
CR 436	Reagon Rd	
CR 413A	Red Oak Ln	
CR 415	Reservior Rd	
CR 400	Shady Creek Ln	
CR 404	Standley Rd	
CR 432	Stewart Rd	
CR 413	Strawther Rd	
CR 408	Union Rd	
CR 425	Vernon Rd	
CR 437	Waller Rd	
CR 402A	Wildwood Ln	

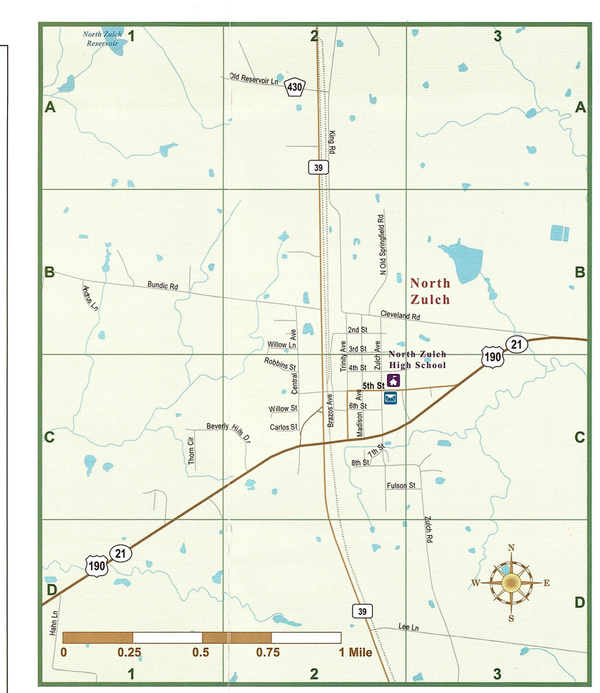

North Zulch Street Index

2nd St	B2	Bundic Rd	B1	Old Reservoir Ln	A2
3rd St	B2	Carlos St	C2	Robbins St	C2
4th St	C2	Central Ave	C2	Thorn Cir	C1
5th St	C2	Cleveland Rd	B2	Trinity Ave	C2
6th St	C2	Fulson St	C2	Willow Ln	B2
7th St	C2	Hahn Ln	D1	Willow St	C2
8th St	C2	King Rd	A2	Zulch Ave	C2
Andrus Ln	B1	Lee Ln	D2	Zulch Rd	C3
Beverly Hills Dr	C1	Madison Ave	C2		
Brazos Ave	C2	N Old Springfield Rd	B2		

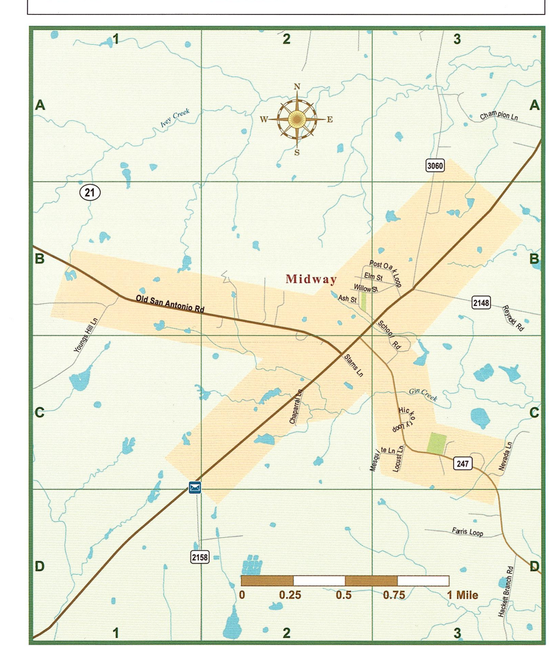

Midway Street Index

Ash St	B2	Hickory Loop	C3	Reynold Rd	B3
Champion Ln	A3	Locust Ln	C3	School Rd	B3
Chaparral Ln	C2	Mesquite Ln	C3	Starrns Ln	C2
Elm St	B2	Nevada Ln	C3	Willow St	B2
Farris Loop	D3	Old San Antonio Rd	B1	Youngs Hill Ln	C1
Hackett Branch Rd	D3	Post Oak Loop	B2		